

# **MOVIE**

## **MOVIES AND IMAGE EDUCATION**

**2017-I-PT01-KA201-035858**



# **1<sup>st</sup> NEWSLETTER**

# EAGLE INTUITION TRAINING CENTER



<https://eagle-intuition.webnode.pt>

## THE INSTITUTION

The Training Center EAGLE INTUITION is a very recent company, that gives training in many different areas, like training for those ones that want to become trainers. The project Training Center EAGLE INTUITION starts with a sustained working basis, already signed partnership with training provider certified by the principal entities in Portugal.

The mission of this company is to build for a better future, young people and adults, transmitting knowledge, different content and targeted employability, giving the best skills and certifications they start a journey in the labour market or obtain a good performance in the progression of their professional careers. Introducing and making available an innovative methodology based on valuing learning and the achievement of goals and objectives outlined.

Promote with the Agrupamento de Escolas Emídio Navarro, the ERASMUS+ courses Ka1 EUROPEANS SHARING VIEWS - Making sense of the world through multimedia and ICT and free Web Tools in Education: Another way to Teach and to Learn available at <https://european-courses.webnode.com/>



## QUINTA DO CONDE, PORTUGAL

Region: Lisbon  
Total Area: 14,22 km<sup>2</sup>  
Elevation: 40 m  
Population (2011): 25,606

Quinta do Conde counts on more than a dozen Associations, being nowadays an important landmark in the cultural, recreational and local development. Quinta do Conde is a parish located north-east of the Municipality of Sesimbra, near Estrada Nacional 10, precisely in the center of the Peninsula of Setúbal and is located near the great urban centers, about 30 km from Lisbon and 20 km from Setúbal, along with important industrial areas (Makro, Autoeuropa, Coca-Cola, etc.) allowing its demographic development to be rapid.

Source: [https://pt.wikipedia.org/wiki/Quinta\\_do\\_Conde](https://pt.wikipedia.org/wiki/Quinta_do_Conde)



# AGRUPAMENTO DE ESCOLAS EMÍDIO NAVARRO

[www.aeen.pt](http://www.aeen.pt)

## THE INSTITUTION

The Agrupamento de Escolas Emídio Navarro (AEEN), created in April 2013, resulted from the aggregation of Emídio Navarro Secondary School with Schools Group D. António da Costa. It is located in Almada, a city that is located in the Metropolitan Area of Lisbon, on the south bank of the Tagus river. The Emídio Navarro, D. António da Costa schools are formed as the oldest public schools in Almada, having been created in 1956 and, respectively, in 1959.

The AEEN recently created, encompasses seven schools covering all levels of education, from kindergarten to secondary level (12th grade), with 3000 students and 300 teachers.

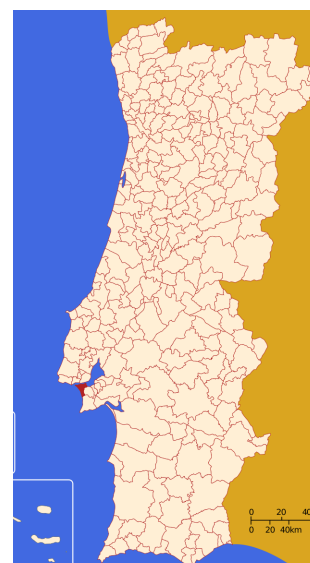
- High School Emídio Navarro (ESEN), with the 3rd cycle of basic education, regular secondary education, professional courses and courses of education and training of adults.
- School 2.3 D. António da Costa (EDAC), with the 2nd and 3rd cycles of basic education.
- Schools and EB1 Almada paragraph 3 of Cova da Piedade, with the basic education cycle.
- Schools EB1/JI Cataventos da Paz, EB1/JI Cova da Piedade and EB1/JI # 3 of Almada, with the 1st cycle of basic education is well developed and where pre-school education in kindergartens for children that integrate these three schools.

At this moment, the AEEN is one of the schools with the most European Projects in Portugal, promote also the ERASMUS+ courses Ka1: EUROPEANS SHARING VIEWS - Making sense of the world through multimedia and ICT and free Web Tools in Education: Another way to Teach and to Learn available at <https://european-courses.webnode.com/>

## ALMADA, PORTUGAL

Region: Lisbon  
Total Area: 70.21 km<sup>2</sup>  
Elevation: 33 m  
Population (2011): 174,030

Almada (Portuguese pronunciation: [aɫˈmaðɐ]) is a city and a municipality in Portugal, located on the southern margin of the Tagus River, on the opposite side of the river from Lisbon. The two cities are connected by the 25 de Abril Bridge. The population in 2011 was 174,030, in an area of 70.21 km<sup>2</sup>. The urbanized center had a population of 101,500 in 2001.



Source: <https://en.wikipedia.org/wiki/Almada>

# TV ALMADA



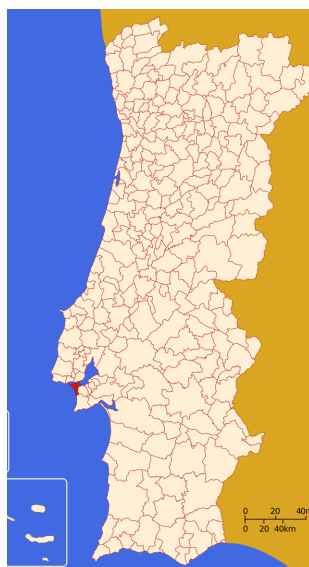
[www.tvalmada.pt](http://www.tvalmada.pt)

## THE INSTITUTION

The Novo-Plano Audiovisuais, Lda (TV ALMADA), a company created in 2007 directed to new technologies, with training in audio-visuals productions, editing and management of video and audio. Contents of WEB TV, ALMADA TV, [www.tvalmada.pt](http://www.tvalmada.pt), online TV, generalist, independent and free, to inform, serve and promote the social and collective life of the Municipality of Almada.

As a means of communication based on a solid and sustainable structure, from the medium of radio, aims to give voice and space to Almada people, sending the world through greater self-information highway, the Internet, what is happening in the county.

ALMADA TV is a TV online, organized by thematic issues. Its characteristics allow a wide area covered by its segmentation, which can be both specific and comprehensive, according to the objective of the campaign, the advertiser and target audience reach. One of the great new features and advantages in doing online advertising results in the possibility to get immediately in contact with the advertiser, which will allow the immediate order, your product or service, or a simple request for information.




## ALMADA, PORTUGAL

Region: Lisbon  
Total Area: 70.21 km<sup>2</sup>  
Elevation: 33 m  
Population (2011): 174,030

Almada (Portuguese pronunciation: [aɫˈmaðɐ]) is a city and a municipality in Portugal, located on the southern margin of the Tagus River, on the opposite side of the river from Lisbon. The two cities are connected by the 25 de Abril Bridge. The population in 2011 was 174,030, in an area of 70.21 km<sup>2</sup>. The urbanized center had a population of 101,500 in 2001.

Source: <https://en.wikipedia.org/wiki/Almada>



3ο Γενικό Λύκειο Ηλιούπολης

# 3RD GENERAL LYCEUM OF ILIOUPOLIS, ATHENS, GREECE

<https://3lykeioilioupolis.com/>

## THE INSTITUTION

The 3rd General Lyceum of Ilioupolis is located in Athens, Greece, in the south suburbs, only 20 minutes from Athens city center. It is located at the end of an urban area, at the bottom of Ymittos mountain, next to a pine park to the north and a view over to the Aegean sea to the west (Laskaratou & Olympioniko 2, Ilioupolis-Athens 163-42 Greece).

It is a school with about 30 teachers and 340 students aged 15-18. It incorporates two buildings connected to each other. It has several rooms for teaching using multi-media, science laboratories, halls of Informatics and Design. It also features large outdoor areas in which the students relax during breaks. Or they are active and practice sports in the outdoor basketball and volleyball courts. The Theatre Hall is appropriately equipped for making all kinds of events, such as speeches, lectures, theatrical and musical events, school celebrations and graduations. It has an organized library, used by students and teachers for the conduct of some project courses and presentation. During the year, in parallel with the educational program, students can organize art competition, on painting, photography, original music composition, literature and dramatic art, in which they declare participation according to their artistic skills.

The students' main goal is to end their basic and advanced studies in the last three years of Secondary education and take the National Admission exams to enter the University in most academic fields of Sciences, Medicine, Economics, Technology, Military and Sports Academies.

Our students also participate in European programmes, such as, Some of the most recent ones, International: Erasmus+ KA101(2014-16), Erasmus+KA201 (2017-2020), Euroscola, PISA, eTwinning (2014-2019) and Student exchange with Roskilde-Denmark. In National competitions (Mathematics, Physics, Chemistry, Biology, Computer Science, Youth Film Festival(2016-17), but also in the Pan-Hellenic school championships (volleyball, basketball, football with some success).

## ILIOUPOLIS (ATHENS), GREECE

Administrative Region: Attica  
Total Area: 12.724 km<sup>2</sup>  
Elevation: 150 m  
Population (2011): 78,153



Ilioupoli (Greek: Ηλιούπολη, lit. "Sun City") is a suburban municipality in the southeastern part of the Athens urban area, Greece. Its name is the modern form of the ancient name of Heliopolis in Egypt. Development of Ilioupoli started around 1924, when Greek refugees from Asia Minor settled there.

Source: <https://en.wikipedia.org/wiki/Ilioupoli>



# BASH ART CREATIVE

[www.bashartcreative.com](http://www.bashartcreative.com)

## THE INSTITUTION

**B**ash Art Creative are Glasgow based but work UK wide. We have worked on projects in Spain, France and Asia. We are passionate about discovering stories, creating images and communicating through the medium of film. We have vast experience in corporate, short films, music videos, documentaries and educational films and our experienced professionals provide the professional video quality you need for your creative project.

Video is the ideal medium to get your message effectively to a vast audience. We can help you achieve that by working collaboratively with you to visualize your ideas. We approach each new project with creativity and dedicate the same enthusiasm as we do to our personal projects. Our team of film makers and audio specialists can provide a complete service from consultation, post production, HD/4K filming, motion graphics through to professional editing and sound dubbing.



## GLASGOW, SCOTLAND

Region: Scotland


Total area: 368.5 km<sup>2</sup>

Elevation: 27m

Population (2011): 1,209,143

Glasgow ['glɑːzɡoʊ] is the most populous city in Scotland, and the third most populous city in the United Kingdom. Historically part of Lanarkshire, the city now forms the Glasgow City council area, one of the 32 council areas of Scotland. Glasgow is situated on the River Clyde in the country's West Central Lowlands. Glasgow grew from a small rural settlement on the River Clyde to become the largest seaport in Scotland, and it became a major centre of the Scottish Enlightenment in the eighteenth century. From the eighteenth century onwards, the city also grew as one of Great Britain's main hubs of transatlantic trade with North America and the West Indies. The wider metropolitan area is home to over 1,800,000 people, equating to around 33% of Scotland's population.

Source: <https://en.wikipedia.org/wiki/Glasgow>



# CENTRO EDUCAZIONE MEDIA

[www.educazionemedia.it](http://www.educazionemedia.it)

## THE INSTITUTION

**C**em is a no profit association of educational and vocational training addressed to social promotion. It was born in 2007, as result of the collaboration among teachers and trainers interested in the Media Education issues and the researchers working in the Communication Department, the Psychology Department of the University of Pavia, public bodies involved in the EMECE European project (Eduquer aux Médias pour un Espace Civique Européen- Projet Comenius 2.1 N. 226642-CP-1-FR-C2.1). CEM's associates are teachers, psychologists, sociologists, experts of communication (video maker), languages learning/teaching, experts of web and software editing, university's professors and researchers. They are all interested in multimedia communication, language learning and teaching to adults and development of the ICT.

CEM organizes:

- Courses and laboratories for teachers, students and families about Media Education and Media Literacy, in particular on Internet Safety, Social Media awarress, prevention of cyberbullying;
- Courses for teachers about application of media and ICT to teaching methodology;
- Courses for students, teachers and adults about Video making and Video editing;
- Media Education projects focused on media decoding and media productions.
- Software to be used for didactic purposes;
- Courses for adults immigrants for the reflexion on their linguistic former experience;

Its target are teachers, students, families, adults. It promotes the diffusion of Media Education and of language acquisition awareness through the organization of: conferences and courses opened to the wide community, laboratories for schools, creation of multimedia products, training courses on Internet Safety, Digital literacy for families, Digital literacy at school, training courses on the use of the video (video making and video editing, training courses for a linguistic transversal awareness. CEM also organizes course and training course for teachers and for adults in different fields, such as: how to do training and education, didactic strategy at school, communication.

## PAVIA, ITALY

Region: Lombardy  
Total Area: 62 km<sup>2</sup>  
Elevation: 77 m  
Population (2016): 72,636



**P**avia [pa'vi:a] is a town and comune of south-western Lombardy, northern Italy, 35 kilometres (22 miles) south of Milan on the lower Ticino river near its confluence with the Po. The city was the capital of the Kingdom of the Lombards from 572 to 774. Pavia is the capital of the fertile province of Pavia, known for agricultural products including (wine, rice, cereals, and dairy products). It is home to the ancient University of Pavia (founded in 1361). Pavia is the episcopal seat of the Roman Catholic Bishop of Pavia. The city possesses many artistic and cultural treasures, including several important churches and museums, such as the well-known Certosa di Pavia. The Central Hospital of Pavia is one of the most important hospitals in Italy.

Source: <https://en.wikipedia.org/wiki/Pavia>

# UNIVERSITY OF ORADEA



## THE INSTITUTION

[www.uoradea.ro](http://www.uoradea.ro)

University of Oradea is a creative, energetic, active and innovative university. Teachers, professors and researchers are very enthusiastic and determined to experience all the new opportunities offered by informational technology. At the end of the 18th century, “a higher institution for philosophic teaching” is founded in Oradea in 1780, which was to become in 1788 the Faculty of Law, the oldest faculty not only within the Romanian borders but also in a vast region of Eastern Europe. Today, the University of Oradea is an integrated institution of higher education of this kind, comprising 15 faculties, where around 10,000 students are being educated.

Our Faculty of Social Sciences and Humanities exists since 2002. Meanwhile, we have continuously expanded our educational offer to the point where now we are offering, through our three Departments (Psychology, Educational Sciences and Social-Work – Sociology) 6 Bachelor Degree programs: Social Work, Human Resources, Sociology, Psychology, Primary and Preschool Teacher Training (both in Romanian and Hungarian) and Special Needs Teacher Training. Every year, around 500 students start as freshmen in the programs mentioned above and enjoy the facilities provided by our Faculty. Along with them, some 200 of our graduates (or other Faculties' graduates) choose to continue their studies at a Master's level while between 30 and 50 candidates enlist in the Ph.D. Program of Sociology.

At this moment, our staff consists of 49 teachers on tenure, while some other 40 teachers collaborate part-time with us. We are proud to have one of the lowest average ages in our University (the average age of our staff is under 40 years).



## ORADEA, ROMANIA

Region: Transylvania

Total: 115.56 km<sup>2</sup>

Elevation: 142 m

Population (2016): 222,736

Oradea [o'radea] is the capital city of Bihor County and Crișana region and one of the most important economic, social and cultural centers in the western part of Romania. The city is located in the north-west of the country, between hills on the Crișana plain, on the banks of the Crișul Repede River. Located about 10 km from Borș, one of the most important crossing points on Romania's border with Hungary, Oradea ranks tenth in size among Romanian cities.

Oradea enjoys a high standard of living relative to other Romanian cities and ranks among the most livable cities in the country. The city is also a strong industrial center in the region, hosting some of Romania's largest companies. Besides its status as an economic hub, Oradea boasts a rich Art Nouveau architectural heritage and is a member of the Réseau Art Nouveau Network.

Source: <https://en.wikipedia.org/wiki/Oradea>





[www.lu-velenje.si](http://www.lu-velenje.si)

# ANDRAGOŠKI ZAVOD LJUDSKA UNIVERZA VELENJE

## THE INSTITUTION

Ljudska univerza Velenje established in 1959 is public non-profit adult education institution providing education and support to various target groups. LUV takes an active part in regional community by improving the educational structure of the population, by motivating and informing the members of the community and by involving them in the formal and non-formal educational programmes. Staff of 15 is supported by over 60 contractual teachers.

Programmes are intended for adults and youngsters. Programmes include: primary school for adults, programmes for vocational secondary education, professional secondary education, technical-vocational education, professional post-secondary education, language courses and ICT courses for adults and teenagers, training programmes for special labour requirements, study courses, leisure programmes, the national and international projects, etc. Within LUV also operates Centre for Intergeneration learning that includes 2 permanently employed mentors and over 20 volunteers and Pattern City – an ecosystem for education, experimentation, prototyping and innovation. Unique, interactive digital learning environment is focused on providing interdisciplinary content with learning by doing and playful learning methodologies.

Recently we open the Center for Intercultural Dialogue Velenje, in which we are counselling the migrants, newcomers and persons with international protection. We also offer a variety of free workshops for learning Slovenian language, learning about the environment and exchanging information about other cultures and customs. LUV is actively involved in various local, regional and national initiatives and actions (Life-long learning week, educational festivals and other events). LUV has years of experience in participating and coordinating European projects and is currently involved in 14 Erasmus+ projects.

## VELENJE, SLOVENIA

Region: Styria

Total: 12.6 km<sup>2</sup>

Elevation: 400 m

Population (2013): 25,333



Velenje [veˈleːnje] is Slovenia's fifth-largest city, and the seat of the Municipality of Velenje and was first attested in written sources in 1264 as Weln. The city is located in northeastern Slovenia, among the rolling green hills of the Šalek Valley, with the Kamnik–Savinja Alps to the west and the Pohorje Mountains to the east. Velenje is one of the strongest economic centers in Slovenia, equipped with modern infrastructure. and is an employment, administrative, and educational center of the wider Savinja–Šalek region.

Source: <https://en.wikipedia.org/wiki/Velenje>